JUN 7 '73 FOR REFERENCE ONLY INDIANA COLLECTION

Lake County Schools

1970

POPULATION PYRAMIDS

FOR

LAKE COUNTY

SCHOOL DISTRICTS

PREPARED BY:
Lake County Cooperative Extension Service
Wes Scharlach, Research Statistician
Paul Wharton, Area Extension Agent

TABLE OF CONTENTS

	Page
Explanation of Charts & Use Suggestions	1
Lake County Pyramid	2
School Districts	
Crown Point	3
East Chicago	4
East Gary/Hobart Twp.	5
Gary	6
Griffith	7
Hammond	8
Hanover	9
Highland	10
Hobart (City)	11
Lake Central	12
Lake Ridge	13
Munster	14
Ross	15
Tri-Creek	16
Whiting	17

EXPLANATION AND SUGGESTIONS FOR USE

On the following pages are bar graph pyramids based on five or ten-year age increments for each school district as well as for the total Lake County population. The left-hand side of each pyramid, lists the percentages and population numbers for males, the right-hand side for females.

Expressing the data in pyramid fashion, permits the reader to see at a glance the population age distribution in each school district.

Some trends stand out rather clearly:

1. The sharp reduction in population in all of our school districts for the age group 5-and-under is apparent. Sociologists indicate this is due to increased adoption of birth control measures. Sociologists also tell us that a further reduction may be anticipated in the next five-year period due to more liberalized abortion laws.

2. In most school district, there is a sharp reduction in population, both male and female, in the 20-24 age category. This is the age bracket that includes young people who attend college and enter the armed services.

3. In using the population information as displayed for each school district, one should remember that communities experiencing large in-migrations may still have an increased over-all school enrollment even though the bar graph shows a reduction in the 0-5 age group.

4. The actual population numbers for each age group are shown on the far right for female and on the far left for male.

POPULATION PYRAMID
LAKE COUNTY SCHOOL DISTRICTS
1970

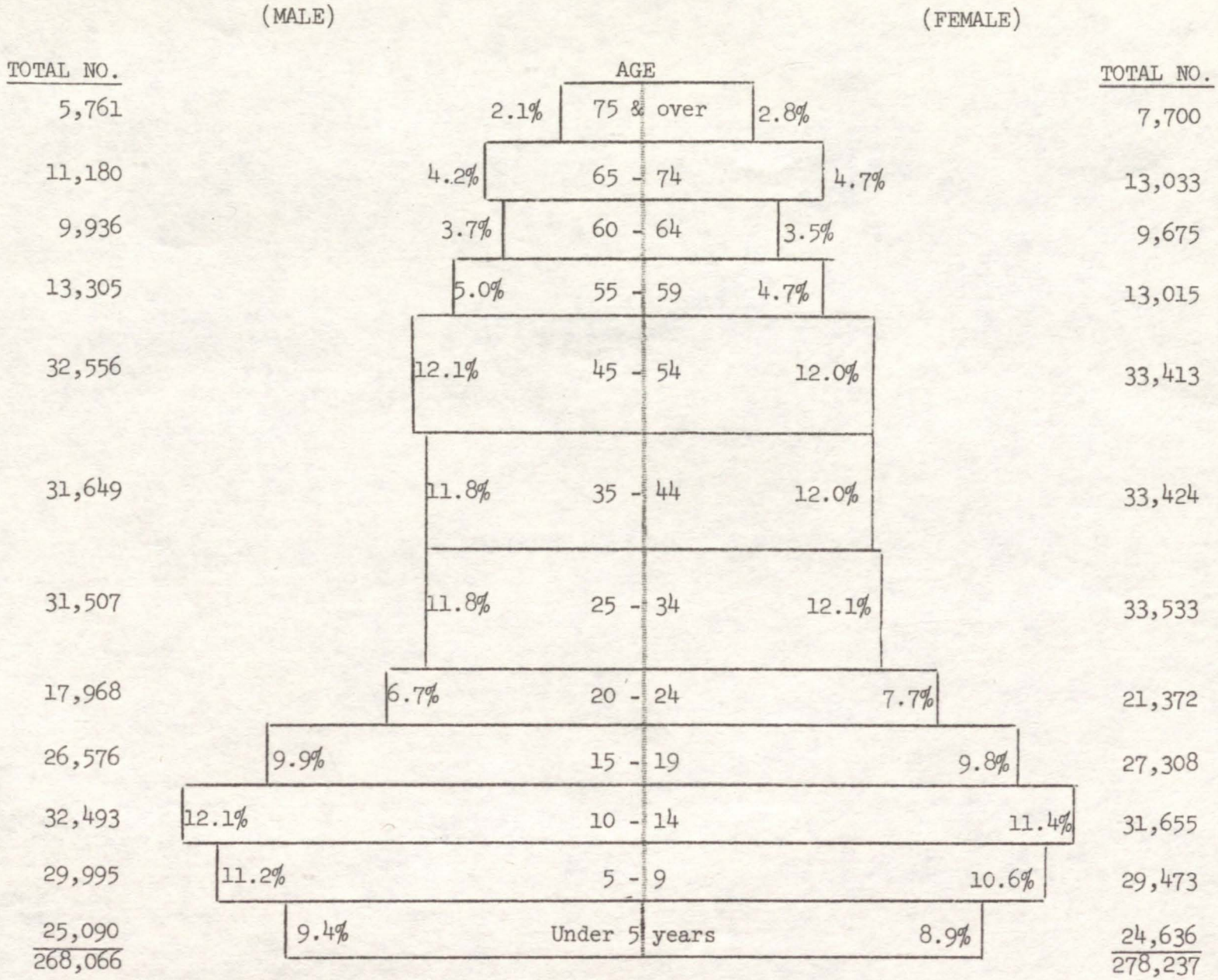

POPULATION PYRAMID
CROWN POINT SCHOOL DISTRICT
1970

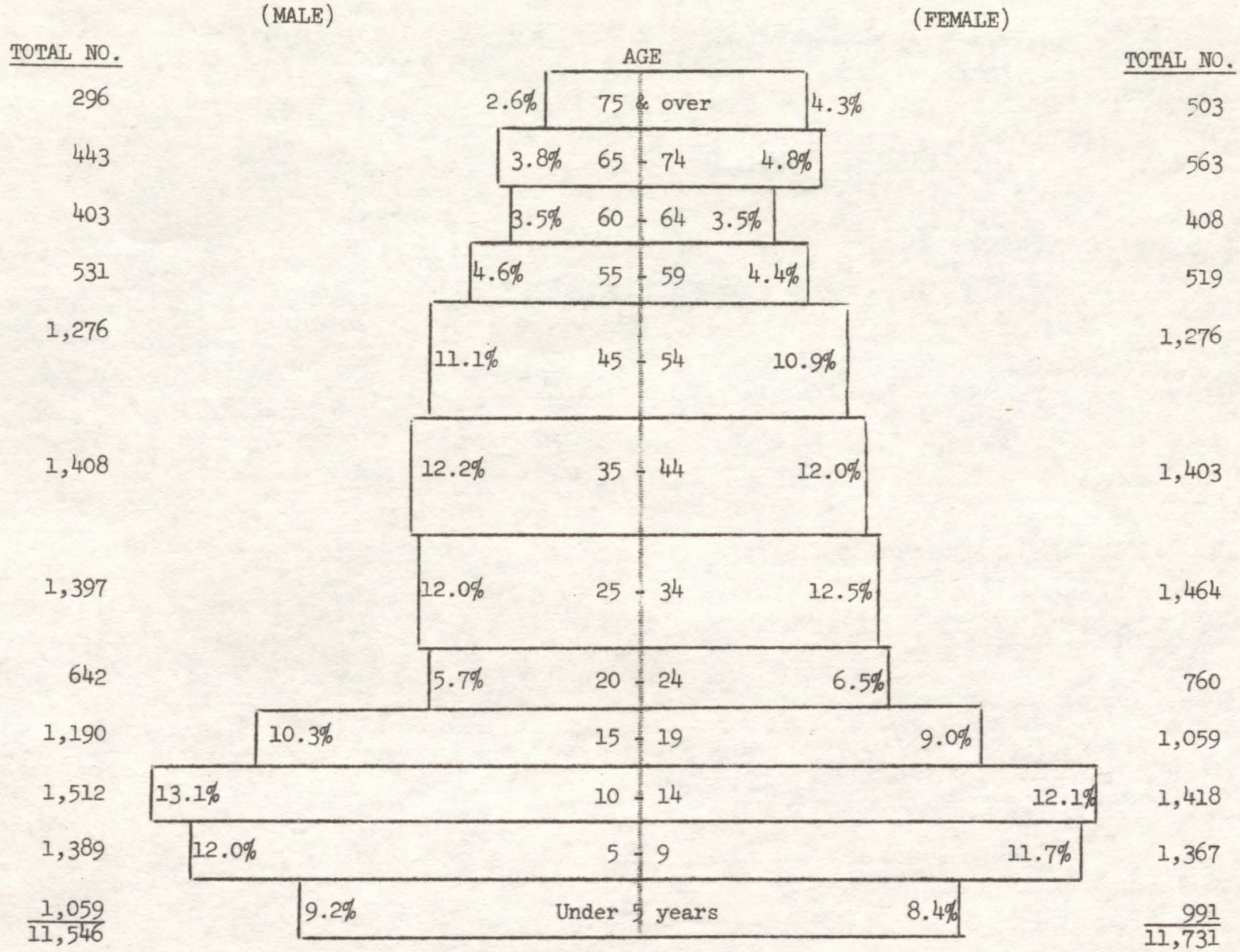

POPULATION PYRAMID
EAST CHICAGO SCHOOL DISTRICT
1970

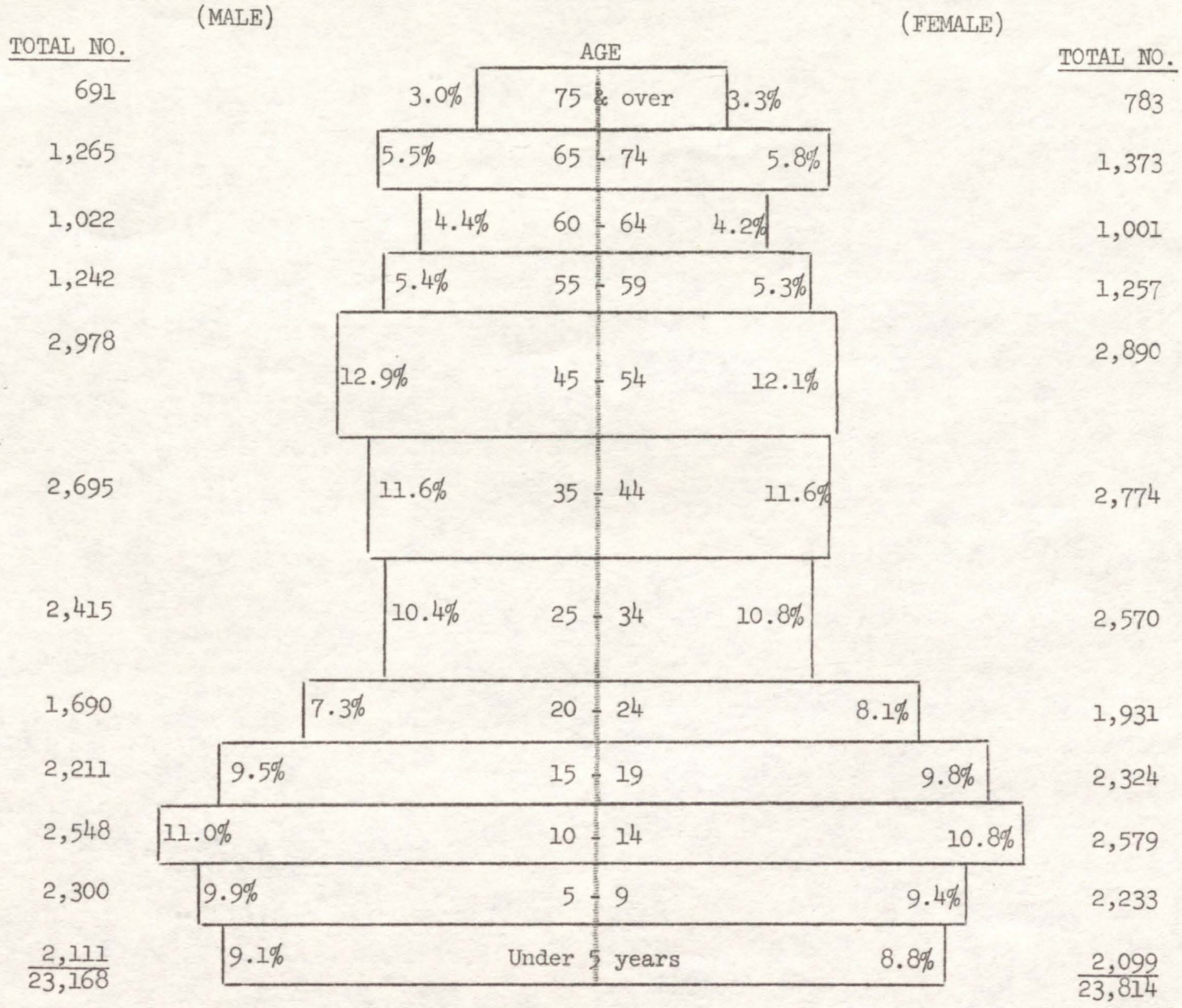

POPULATION PYRAMID
EAST GARY/HOBART TWP. SCHOOL DISTRICT*
1970

*NOTE: Due to the census tract break-down, the unincorporated portion of Hobart Twp. & the East Gary School District had to be combined.

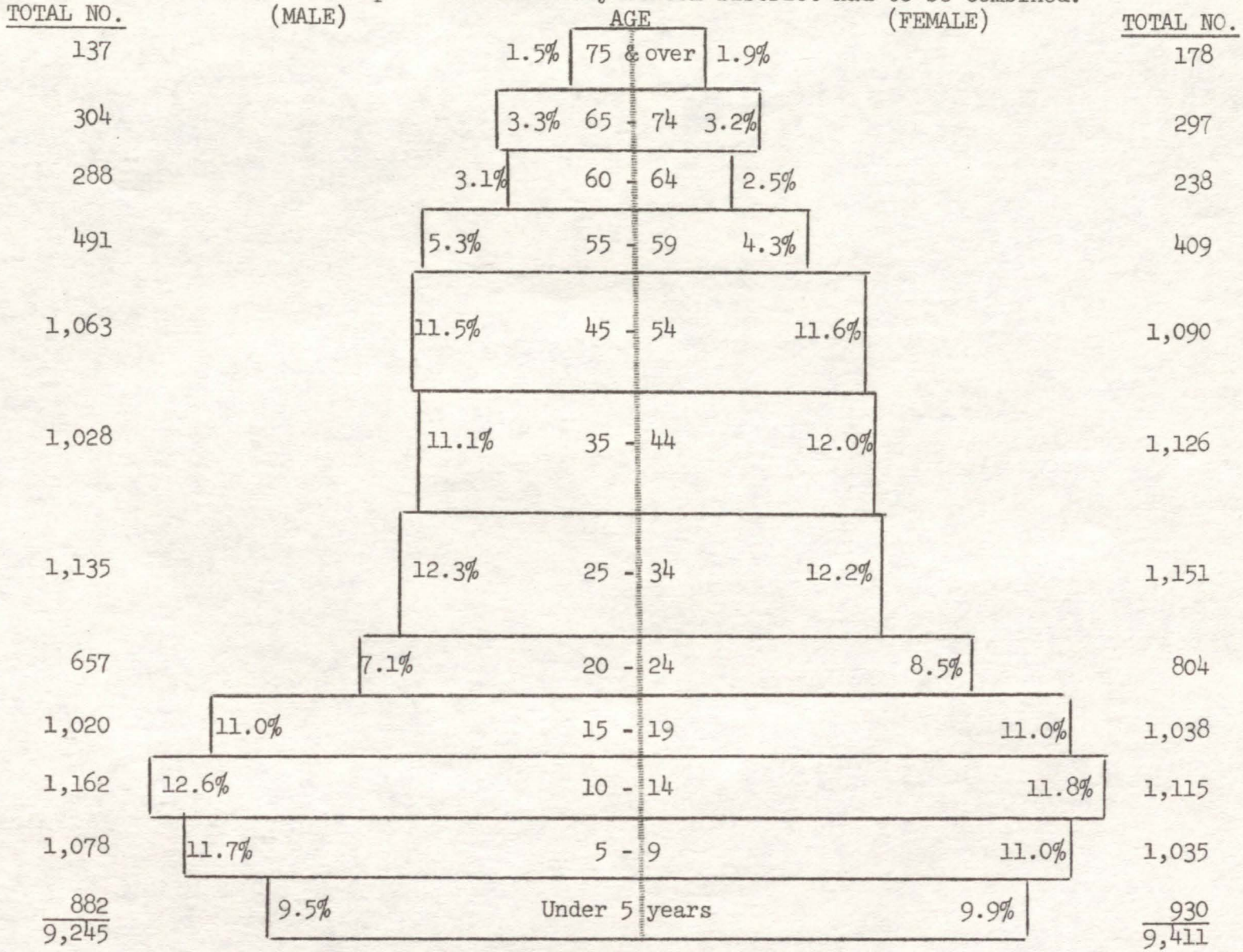

POPULATION PYRAMID
GARY SCHOOL DISTRICT
1970

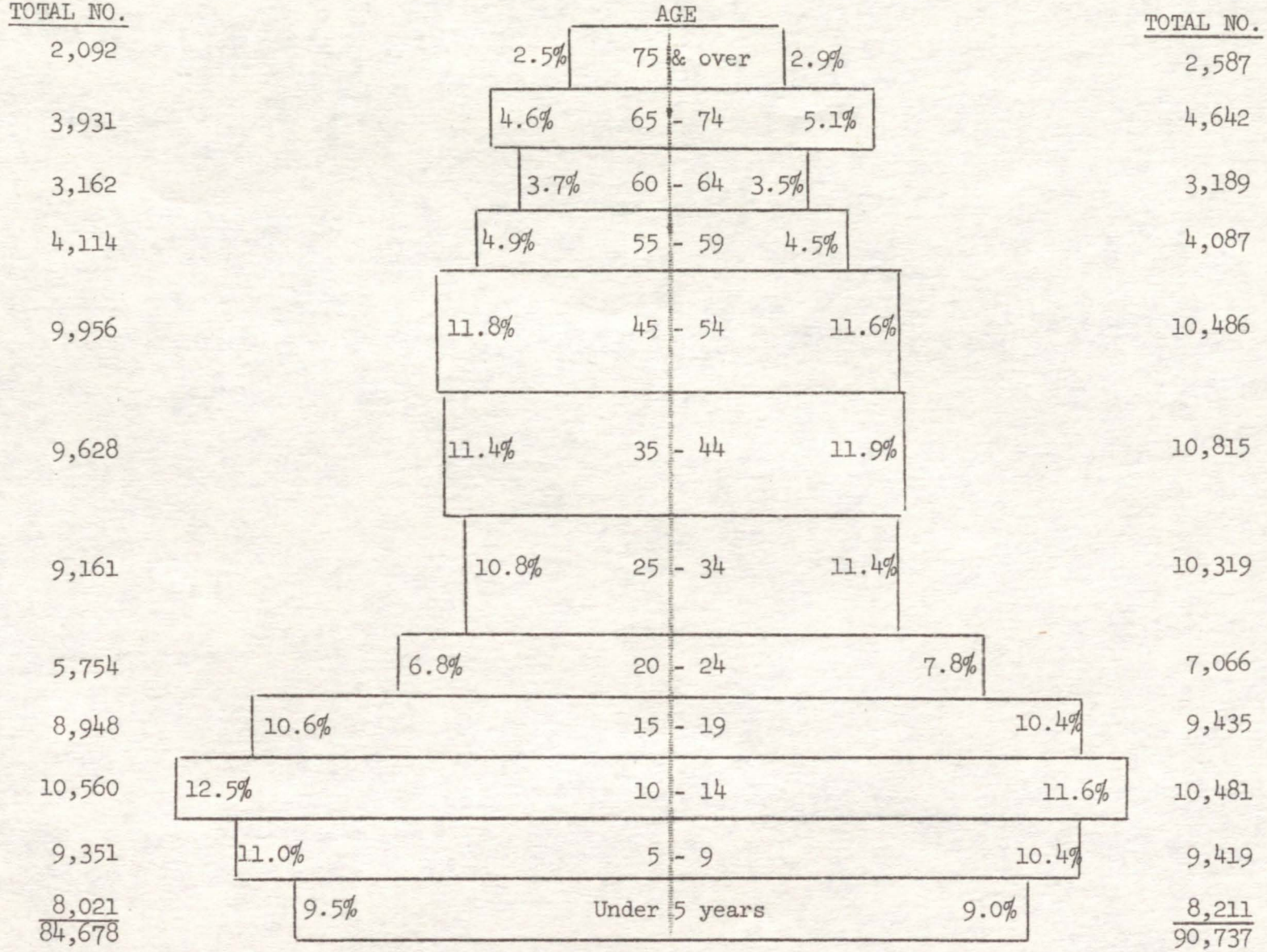

POPULATION PYRAMID
GRIFFITH SCHOOL DISTRICT
1970

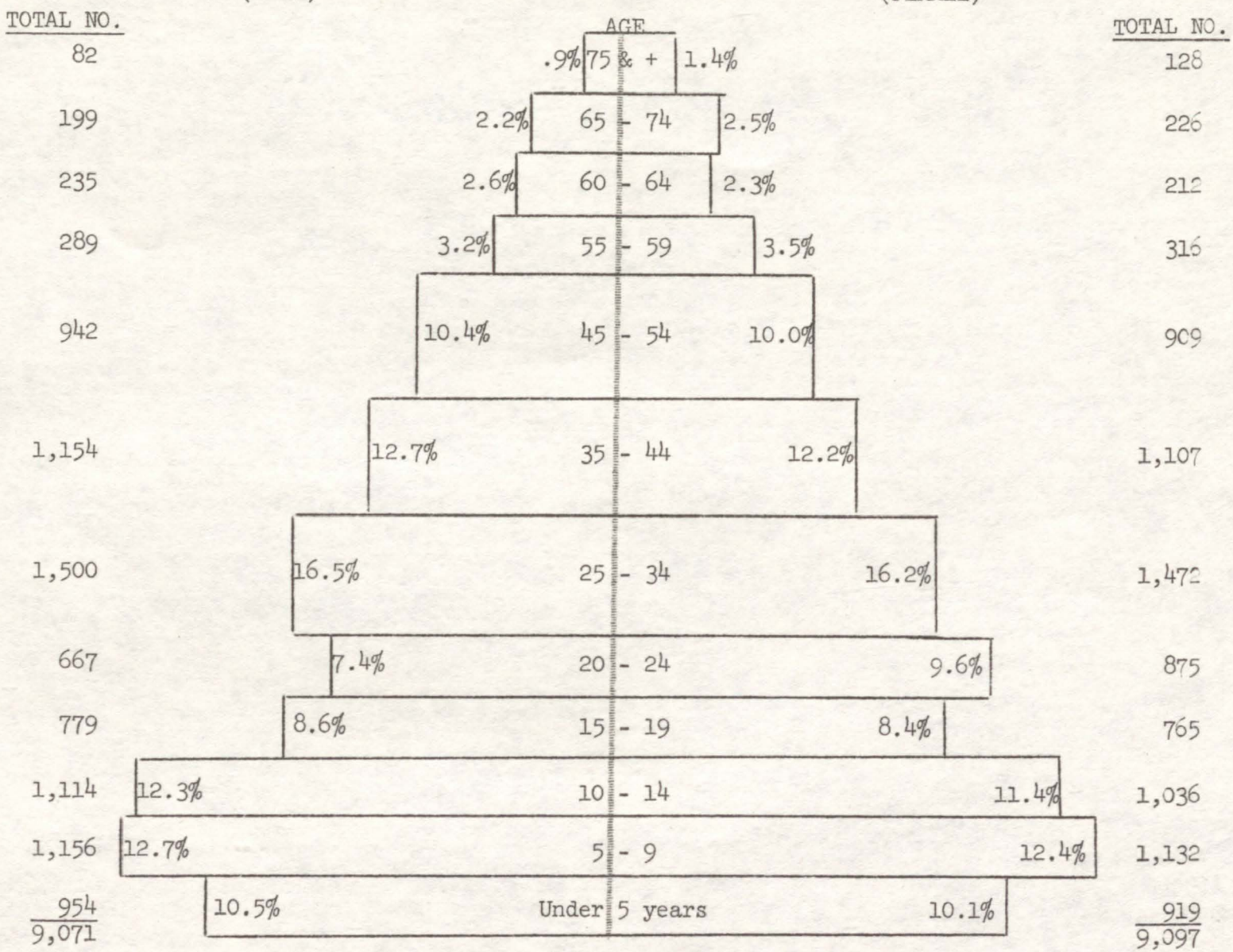

POPULATION PYRAMID
HAMMOND SCHOOL DISTRICT
1970

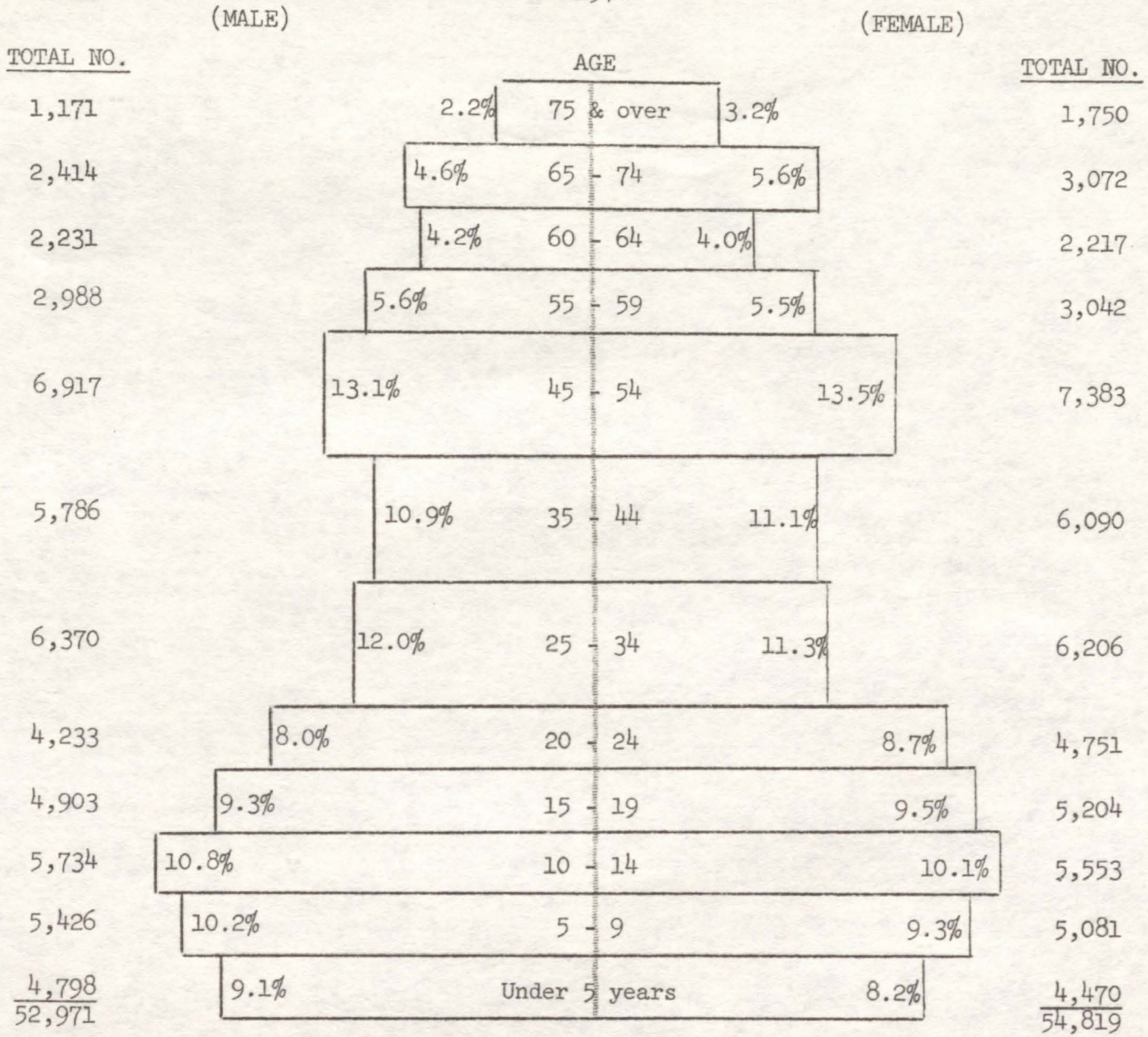

POPULATION PYRAMID
HANOVER SCHOOL DISTRICT
1970

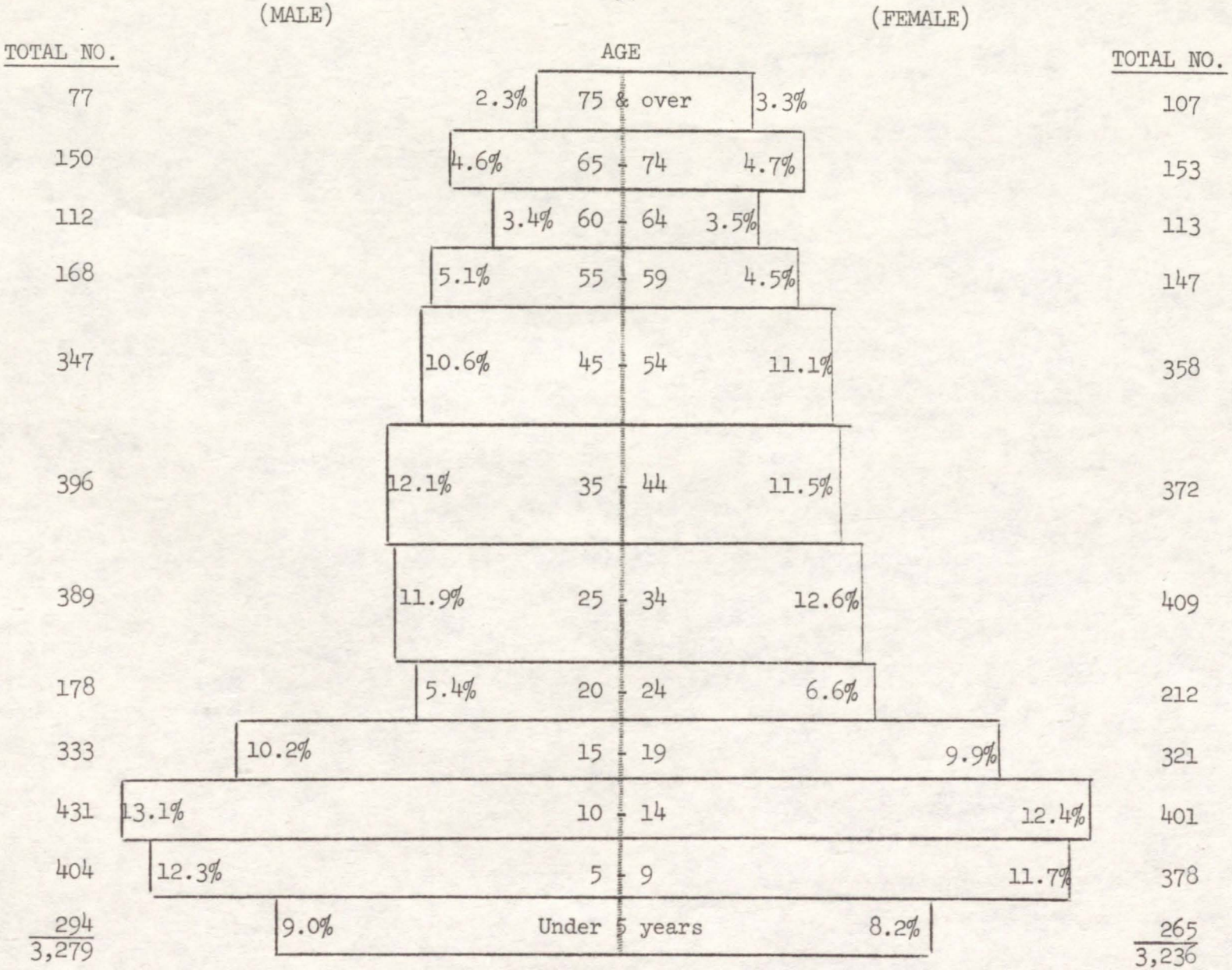

POPULATION PYRAMID
HIGHLAND SCHOOL DISTRICT
1970

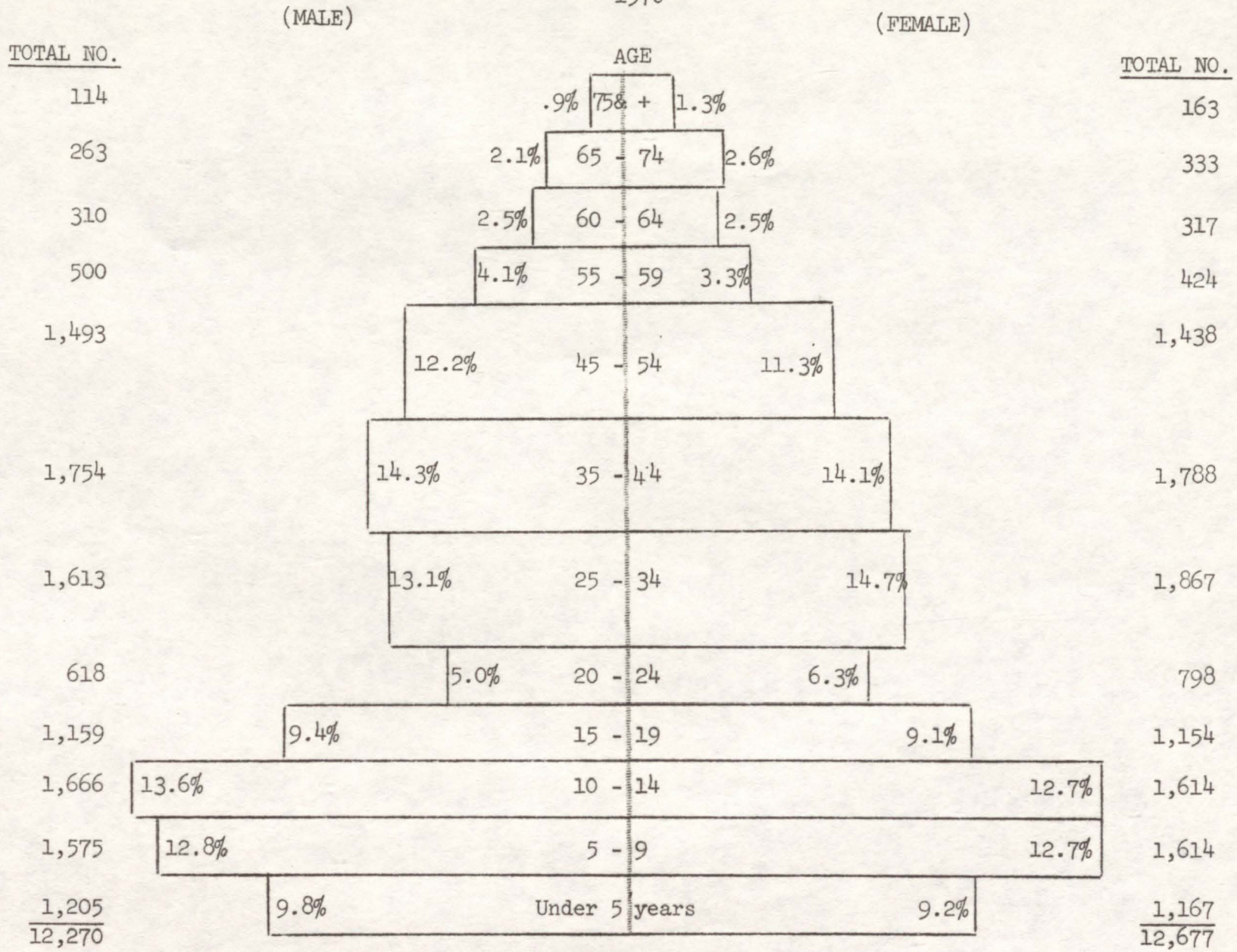

POPULATION PYRAMID
HOBART (CITY) SCHOOL DISTRICT
1970

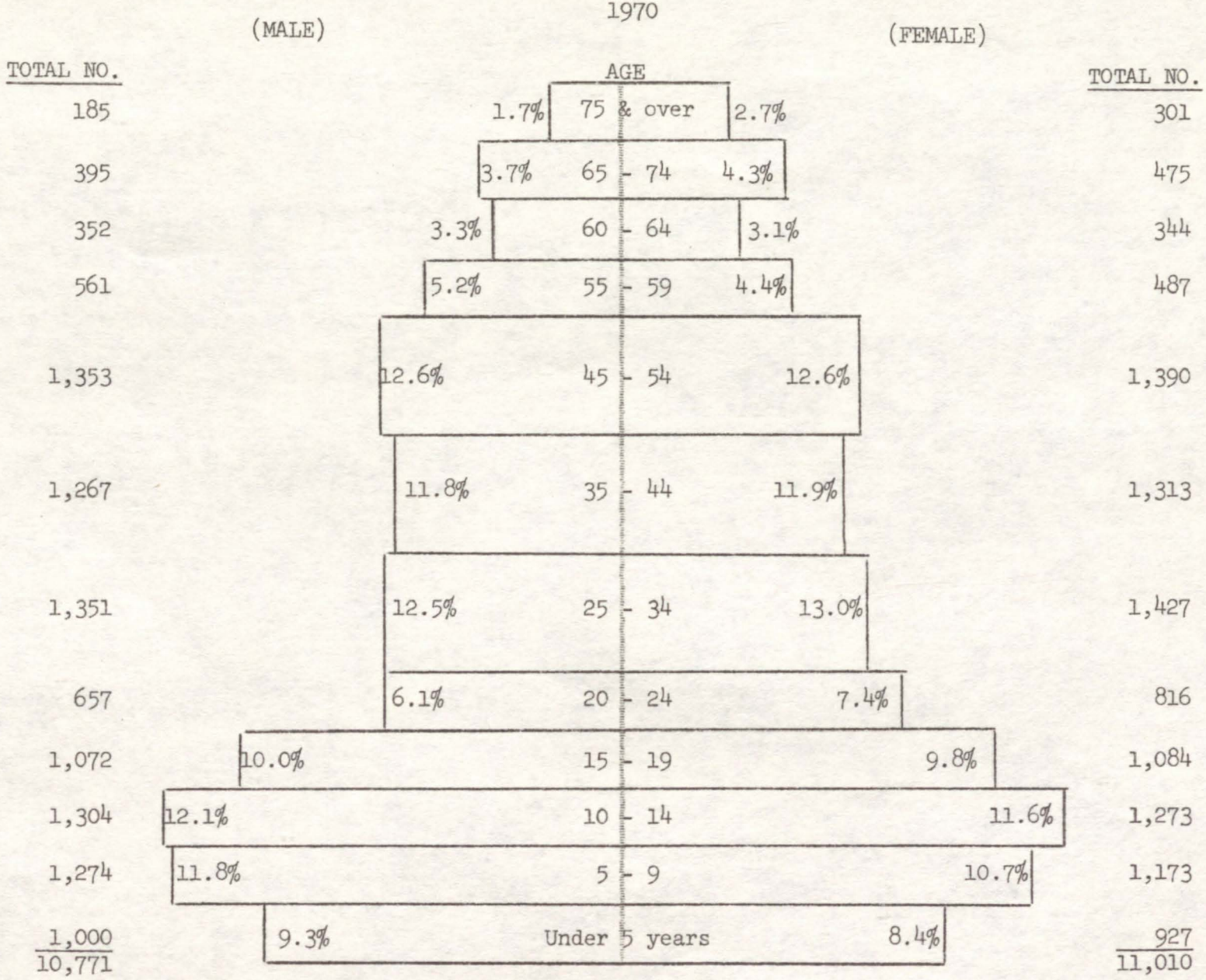

POPULATION PYRAMID
LAKE CENTRAL SCHOOL DISTRICT
1970

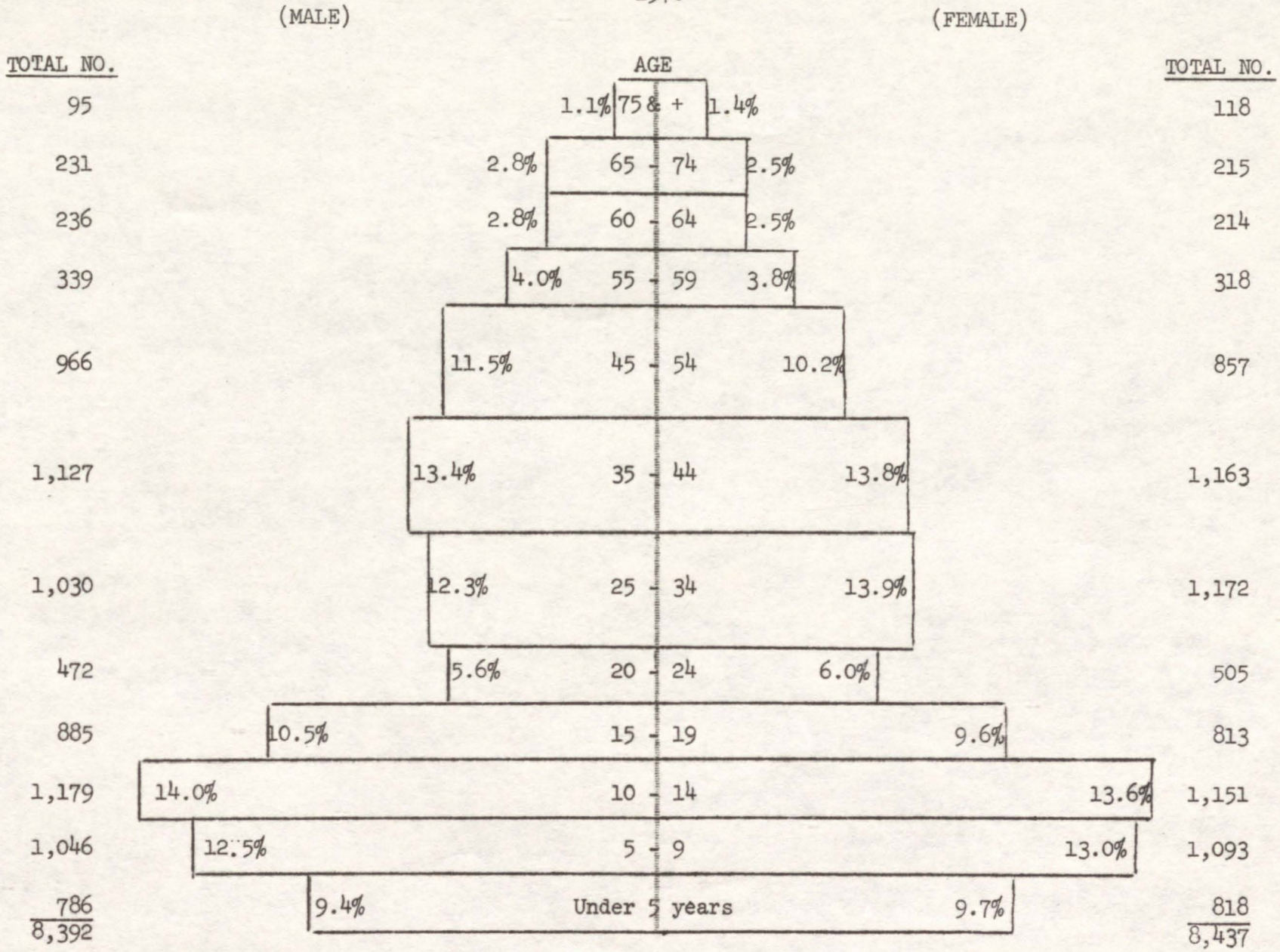

POPULATION PYRAMID
LAKE RIDGE SCHOOL DISTRICT
1970

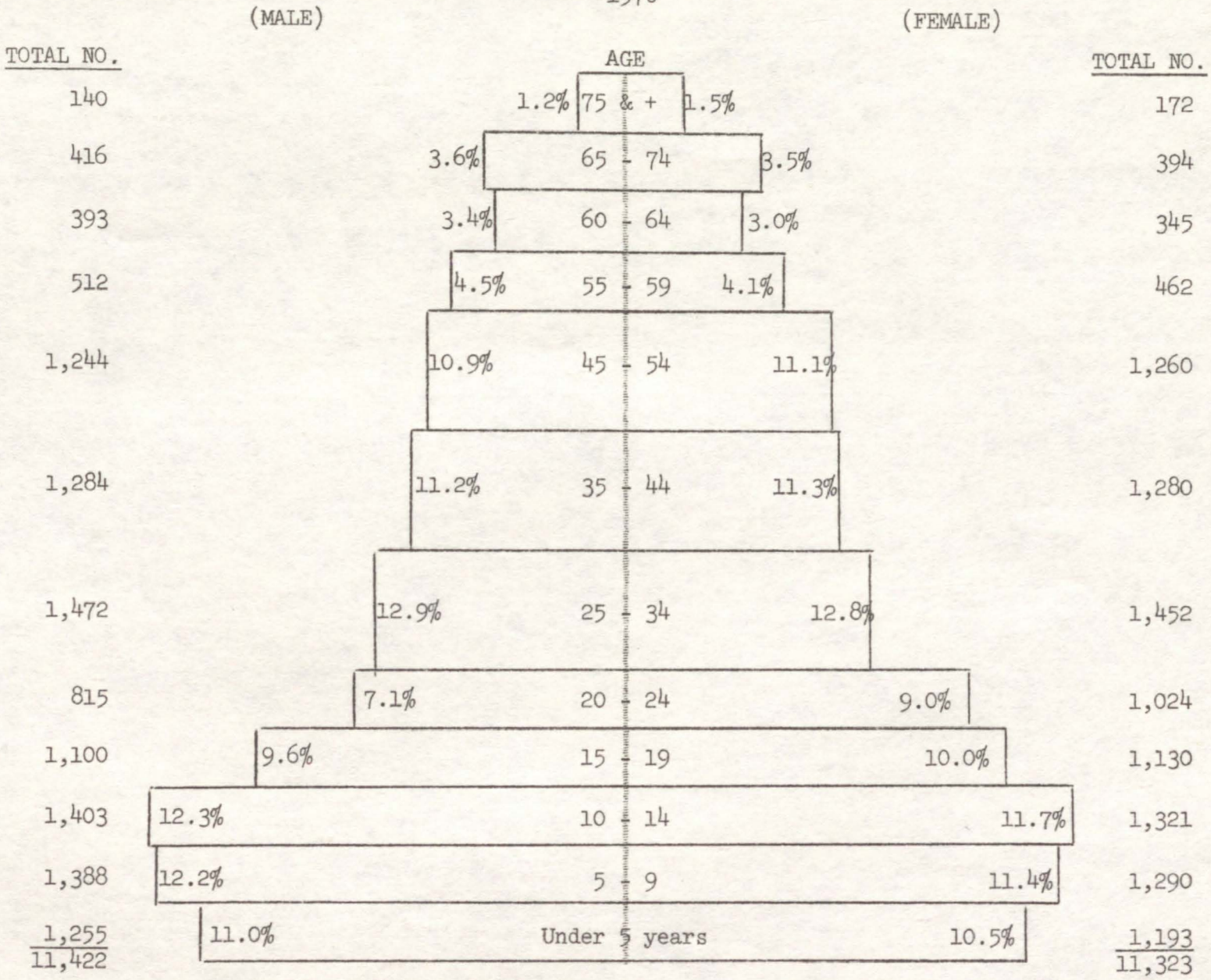

POPULATION PYRAMID
MUNSTER SCHOOL DISTRICT
1970

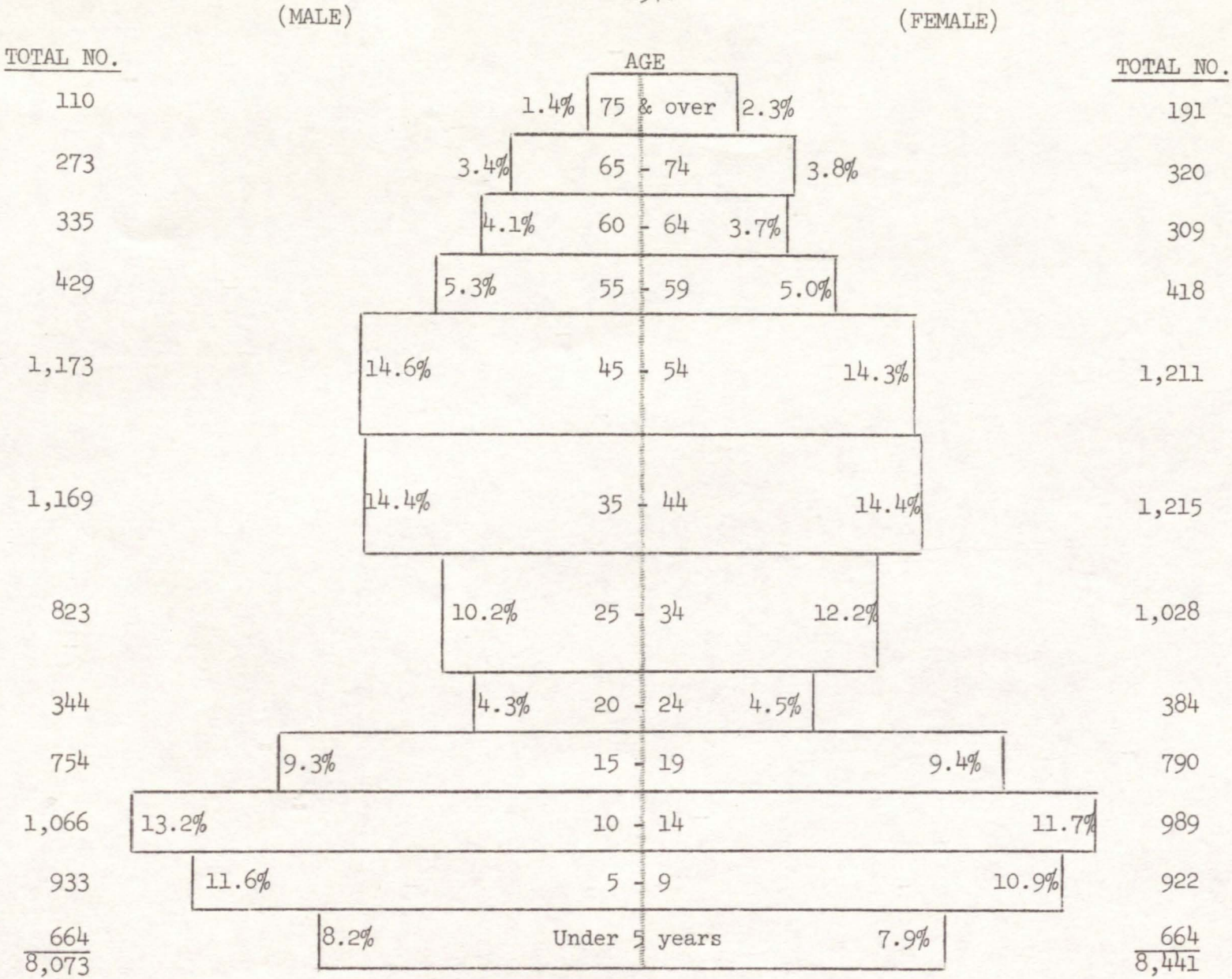

POPULATION PYRAMID
ROSS SCHOOL DISTRICT
1970

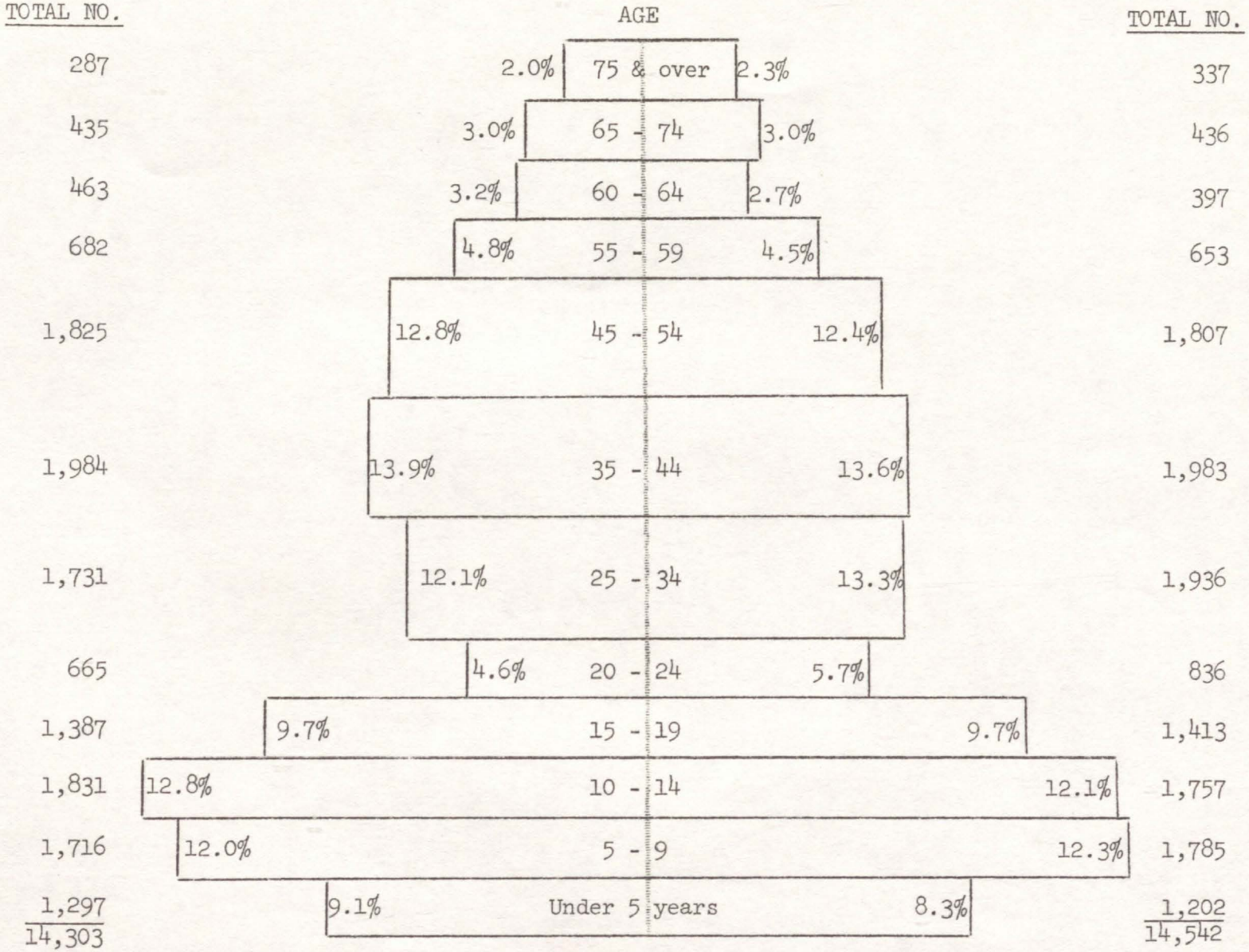

POPULATION PYRAMID
TRI-- CREEK SCHOOL DISTRICT
1970

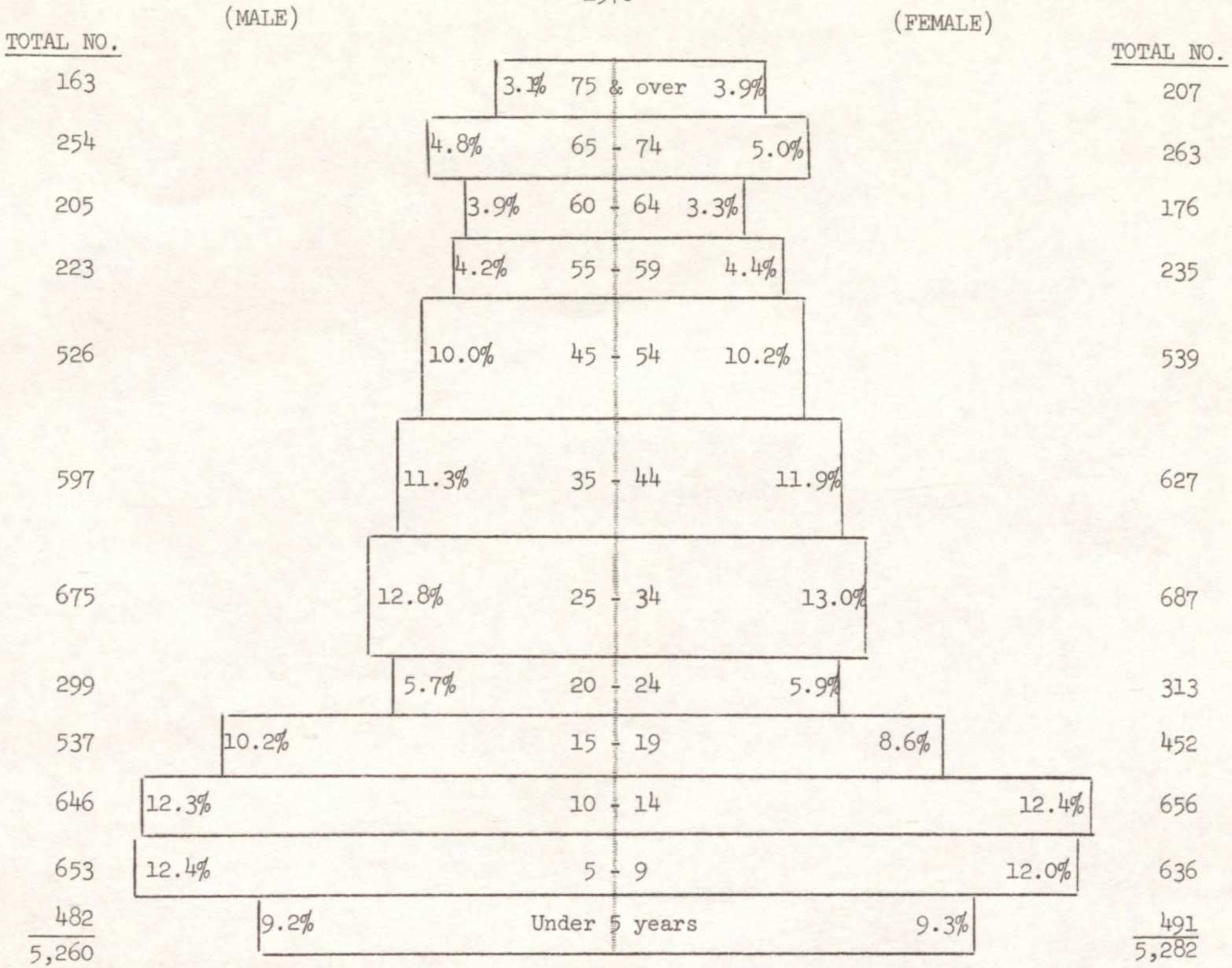

POPULATION PYRAMID
WHITING SCHOOL DISTRICT
1970